











Aberdeen School District #58

2010 Trustee Zone Status Map

ZONE 5


Legend

- | | | | |
|---|----------------|---|--------------------------|
|  | Trustee Zones |  | Roads |
|  | Surface Water |  | INTERSTATE |
|  | Hydrography |  | U.S. HIGHWAY; US HIGHWAY |
|  | Inset Boundary |  | STATE HIGHWAY |
| | |  | LOCAL ROAD |
| | |  | RESIDENTIAL |



SCALE

1:15,000



GIS & Map Production By:



October, 2011